







2022 Denver Century Ride Cue Sheet - 85 Miles

Dir	Street	Mile	Dir	Street	Mile	Dir	Street	Mile
	The Shops at Northfield	0.0	O	6th Ave.	15.3	sL	South Valley Rd.	46.1
	Main St.	0.0	R	W 4th Ave.	15.5	L	Valley Pkwy (becomes S Valley Rd)	48.0
1 st R	Rotary - E 48th Ave.	0.1	L	Perry St.	15.5	L	W Deer Creek Canyon Rd.	48.4
3 rd R	Verbena St.	0.1	R	W 1st Ave.	15.9	sR	W Deer Creek Canyon Rd.	49.6
R	Northfield Blvd.	0.2	X	Sheridan Blvd	16.6	L	Wadsworth Blvd.	51.0
R	Central Park Blvd.	0.4	L	Pierce St.	17.6	R	W Paine Ave.	52.5
O	I-70	1.1	X	Mississippi	19.2	sL	S Quay St.	52.9
!!	Caution Narrow Bridge	1.7	R	W Florida Ave.	19.6	R	W Chatfield Ave.	53.2
X	MLK Blvd.	2.5	**	Deviation - 85/100 Right	19.6	L	S Pierce St.	53.3
R	Montview Blvd.	3.3	En	Green Gables Park 	21.1	X	W Coal Mine Ave.	55.3
X	Colorado Blvd.	6.3	Ex	Green Gables Park 	21.2	R	W Weaver Dr.	55.6
E	City Park	6.3	X	S Kipling Pkwy	22.1	B	S Benton Way	56.5
1 st R	Rotary - Denver Museum	6.3	L	S Union Blvd	22.8	R	W Leewood Dr.	56.7
L	E 22nd Ave.	6.5	R	Green Mtn. Dr.	23.1	S	Barricade - Use Caution	56.8
L	E 23rd Ave.	6.8	L	W Alameda Pkwy	24.2	B	W Christensen Ln	56.8
X	York St.	7.5	●	Water Stop-Green Mtn. Trailhead	24.5	L	S Platte Canyon Rd.	57.5
R	N Lafayette St.	8.3	R	W Alameda Pkwy	25.6	X	Bowles Ave. (S Lowell Blvd.)	58.1
L	E 28th Ave.	8.8	O	C-470	26.8	X	W Belleview Ave.	59.1
X	N Downing St.	8.9	X	S Rooney Rd	27.2	R	W Wagontrail Dr.	59.6
sR	30th St.	8.9	**	Deviation - 85 / Straight	27.2	L	S Irving St.	59.8
L	Blake St.	9.6	L	CO-93 Hogback Rd.	28.4	R	W Union Ave.	59.9
X	N Broadway	10.0	R	Stone St.	30.2	L	Centennial Park - to trail	60.6
X	Park Ave. W	10.2	L	Bear Creek / Morrison Ave	30.3	sR	Mary Carter Greenway	60.7
R	19th St.	10.6	U	C-470	30.9	L	Big Dry Creek Trail	60.8
L	Wynkoop St.	10.7	R	S Oak Ave.	34.4	U	Santa Fe Rd.	61.1
P	Union Station	10.9	R	Fox Hollow Ln	34.4	R	Parking Lot - from Trail	61.4
R	15th St.	11.1	●	Aid Station - Fisherman's Lot	35.3	R	S Windermere St.	61.5
L	Platte St.	11.6	R	Mt. Carbon Bike Trail 	35.7	R	W Layton Ave.	61.6
●	Aid Station-REI	11.7	O	US-285 (On Ped Bridge) 	39.1	R	S Kalamath St.	61.9
U	Speer Blvd (becomes Water St.)	11.8	C	S Eldridge St.	39.3	L	W Chenango Ave.	62.0
O	I-25 (becomes W 23rd Ave.)	12.2	L	W Grand Pl	40.3	X	S Broadway	62.7
L	Clay St.	12.4	R	Alkire St.	40.6	L	S Pennsylvania St.	63.0
R	Mile High Stadium	12.7	X	W Belleview Ave.	40.7	R	E Layton Ave.	63.1
U	W Colfax Ave. (Morrison Ave.)	13.4	X	W Bowles Ave. (W Coal Mine Ave.)	41.7	L	S Clarkson St.	63.3
**	Deviation - 50/85/100 Straight	13.4	R	S Ward St.	42.9	R	Quincy Ave.	64.0
R	W 10th Ave.	13.9	R	S Simms St.	43.8	X	University Blvd.	64.7
X	Federal Blvd.	14.1	●	Aid Station - Chatfield HS	44.6	●	Aid Station - CHV Hall	65.1
L	Perry St.	14.8	R	Ken Caryl Ave.	45.0	Ex	Bike Path @ Charlou Cir 	67.4
			U	C-470	45.7	sR	Quincy Ave.	67.4

Dir	Street	Mile
R	Happy Canyon Rd.	67.5
R	S Monaco St.	67.6
L	Union Ave.	68.4
L	S Ulster St.	69.2
U	I-225 (becomes S Quebec St.)	69.8
X	E Quincy Ave. (Eastmore Dr)	70.1
X	S Quebec (E Princeton)	70.3
R	S Oneida St.	70.4
X	Mansfield (S Poplar St)	70.9
L	E Jarvis Way	71.3
R	S Oneida Way	71.4
X	E Hampden Ave.	71.7
L	S Pontiac St.	72.2
R	E Cornell Ave.	72.3
L	Enter Highline Canal Trail	72.5
sL	Goldsmith Gulch Trail	73.0
U	E Yale Ave.	73.1
sR	Exit Trial - L to S Oneida St.	73.2
X	E Mexico Ave.	74.4
C	Enter Cook Park Trail	74.4
X	Cherry Creek S Dr.	74.6
X	Cherry Creek N Dr.	74.6
B	Road Runner Way	74.6

Dir	Street	Mile
	Aid Station - Place Bridge Academy	74.7
C	Road Runner Way	74.7
R	S Oneida St.	74.8
L	E Tennessee Ave.	75.4
X	S Monaco Pkwy	75.7
R	S Kearney St.	75.9
X	E Exposition Ave. to Bike Path	76.3
X	Leetsdale - Use X-walk signal	76.4
X	Bike Path (S Kearney St.)	76.6
Ex	E Bayaud Ave (Southmoor Dr.)	77.1
L	Kearney St.	77.3
L	Krameria St.	77.9
R	E 6th Ave.	78.0
X	N Monaco Pkwy	78.1
X	Quebec St.	78.6
L	Roslyn St.	78.8
R	E 8th Ave	79.0

Dir	Street	Mile
L	Syracuse St.	79.2
X	E Colfax Ave.	79.9
X	Montview Blvd	80.4
X	Martin Luther King Jr. Blvd.	81.3
2 nd R	Rotary - Syracuse St.	81.4
R	E 35th Ave.	81.6
L	Central Park Blvd.	82.1
sR	E 36th Ave. to Enter Bike Path	82.4
sL	Exit Bike Path to Central Park	82.9
X	Northfield Blvd.	83.7
L	E 50th Ave	83.8
R	Yosemite St.	84.0
X	Verbena St.	84.3
L	Uinta St.	84.5
X	Northfield Blvd.	84.7
3 rd R	Rotary - E 48th Ave.	84.8
1 st R	Rotary - Main St.	84.9

Finish



Mandatory Cut-off Times:

25 Mile Deviation - 9:45am

85 Mile Deviation - 9:15am

SAG Dispatch

970-470-3041

