




2022 Denver Century Ride Cue Sheet - 50 Miles

Dir	Street	Mile	Dir	Street	Mile	Dir	Street	Mile
	The Shops at Northfield	0.0	O	6th Ave.	15.3	Ex	Bike Path @ Charlou Cir	33.2
	Main St.	0.0	R	W 4th Ave.	15.5	sR	Quincy Ave.	33.2
1 st R	Rotary - E 48th Ave.	0.1	L	Perry St.	15.5	R	Happy Canyon Rd.	33.3
3 rd R	Verbena St.	0.1	R	W 1st Ave.	15.9	R	S Monaco St.	33.4
R	Northfield Blvd.	0.2	X	Sheridan Blvd	16.6	L	Union Ave.	34.1
R	Central Park Blvd.	0.4	L	Pierce St.	17.6	L	S Ulster St.	35.0
O	I-70	1.1	X	Mississippi	19.2	U	I-225 (S Quebec St.)	35.5
!!	Caution Narrow Bridge	1.7	X	W Florida Ave.	19.6	X	E Quincy Ave. (Eastmore Dr)	35.8
X	MLK Blvd.	2.5	**	Deviation - 85/100 Right	19.6	X	S Quebec (E Princeton)	36.0
R	Montview Blvd.	3.3	L	Jewell Ave.	20.1	R	S Oneida St.	36.2
X	Colorado Blvd.	6.3	R	W Iliff Dr.	20.2	X	Mansfield (S Poplar St)	36.6
E	City Park	6.3	L	S Depew	21.5	L	E Jarvis Way	37.0
1 st R	Rotary - Denver Museum	6.3	R	W Warren Ave.	21.6	R	S Oneida Way	37.2
L	E 22nd Ave.	6.5	X	S Sheridan Blvd.	21.8	X	E Hampden Ave.	37.5
L	E 23rd Ave.	6.8	R	S Wolff St.	22.1	L	S Pontiac St.	38.0
X	York St.	7.5	L	W Harvard Ave.	22.3	R	E Cornell Ave.	38.1
R	N Lafayette St.	8.3	L	S Irving St.	23.1	L	Enter Highline Canal Trail	38.2
L	E 28th Ave.	8.8	R	W Jewell Ave.	23.8	sL	Goldsmith Gulch Trail	38.7
X	N Downing St.	8.9	X	S Federal Blvd	24.0	U	E Yale Ave.	38.8
sR	30th St.	8.9	R	S Zuni St.	24.5	sR	Exit Trial - L to S Oneida St.	38.9
L	Blake St.	9.6	L	W Harvard Gulch Trail	25.4	X	E Mexico Ave.	40.1
X	N Broadway	10.0	X	S Tejon St.	25.7	C	Enter Cook Park Trail	40.1
X	Park Ave. W	10.2	X	S Platte River Dr.	26.1	X	Cherry Creek S Dr.	40.3
R	19th St.	10.6	R	S Platte River Trail	26.1	X	Cherry Creek N Dr.	40.4
L	Wynkoop St.	10.7	L	Little Dry Creek Trail	26.7	B	Road Runner Way	40.4
P	Union Station	10.9	C	W Dartmouth Ave.	27.1		Aid Station - Place Bridge Academy	40.5
R	15th St.	11.1	X	S Broadway	27.6	C	Road Runner Way	40.5
L	Platte St.	11.6	R	S Clarkson St.	28.1	R	S Oneida St.	40.6
	Aid Station-REI	11.7	L	E Girard Ave.	28.6	L	E Tennessee Ave.	41.2
U	Speer Blvd (becomes Water St.)	11.8	R	S Emerson St.	28.5	X	S Monaco Pkwy	41.4
O	I-25 (becomes W 23rd Ave.)	12.2	R	E Hampden Ave.	28.7	R	S Kearney St.	41.7
L	Clay St.	12.4	L	S Clarkson St.	28.9	X	E Exposition Ave. to Bike Path	42.0
R	Mile High Stadium	12.7	U	E Jefferson Ave.	29.0	X	Leetsdale - Use X-walk signal	42.1
U	W Colfax Ave. (Morrison Ave.)	13.4	X	E Oxford Ave.	29.5	X	Bike Path (S Kearney St.)	42.3
**	Deviation - 50/85/100 Straight	13.4	L	Quincy Ave.	29.7	X	E Bayaud Ave (Southmoor Dr.)	42.8
R	W 10th Ave.	13.9	X	University Blvd.	30.8	L	Kearney St.	43.1
X	Federal Blvd.	14.1		Aid Station - CHV Hall	31.0	L	Krameria St.	43.7
L	Perry St.	14.8						

Dir	Street	Mile
R	E 6th Ave.	43.7
X	N Monaco Pkwy	43.9
X	Quebec St.	44.4
L	Roslyn St.	44.5
R	E 8th Ave	44.8
L	Syracuse St.	44.9
X	E Colfax Ave.	45.6
X	Montview Blvd	46.1
X	Martin Luther King Jr. Blvd.	47.0
2 nd R	Rotary - Syracuse St.	47.1
R	E 35th Ave.	47.4
L	Central Park Blvd.	47.8

**SAG Dispatch
970-470-3041**



Dir	Street	Mile
sR	E 36th Ave. to Enter Bike Path	48.2
sL	Exit Bike Path to Central Park	48.7
X	Northfield Blvd.	49.4
L	E 50th Ave	49.6
R	Yosemite St.	49.8
X	Verbena St.	50.1
L	Uinta St.	50.2
X	Northfield Blvd.	50.4
3 rd R	Rotary - E 48th Ave.	50.5
1 st R	Rotary - Main St.	50.6



Mandatory Cut-off Times:

- 25 Mile Deviation - 9:45am
- 85 Mile Deviation - 9:40am

R=Right, L=Left, sL/R=Slight Left/Right, O=Over, U=Under, X=Cross, E=Enter, Ex=Exit, B=Becomes, qL/R=Quick Left/Right, C=Continue