








2021 Denver Century Ride Cue Sheet - 85 Miles

Dir	Street	Mile	Dir	Street	Mile	Dir	Street	Mile
	The Shops at Northfield	0.0	O	6th Ave.	15.3	●	Aid Station - Chatfield HS	49.2
	Main St.	0.0	R	W 4th Ave.	15.5	R	Ken Caryl Ave.	49.6
1 st R	Rotary - E 48th Ave.	0.1	L	Perry St.	15.5	U	C-470	50.3
3 rd R	Verbena St.	0.1	R	W 1st Ave.	15.9	sL	South Valley Rd.	50.6
R	Northfield Blvd.	0.2	X	Sheridan Blvd	16.6	X	Valley Pkwy (becomes S Valley Rd)	51.4
R	Central Park Blvd.	0.4	L	Pierce St.	17.6	L	W Deer Creek Canyon Rd.	53.0
O	I-70	1.1	X	Mississippi	19.2	sR	W Deer Creek Canyon Rd.	54.2
!!	Caution Narrow Bridge	1.7	L	W Florida Ave.	19.6	L	Wadsworth Blvd.	56.7
X	MLK Blvd.	2.5	**	Deviation - 85/100 Straight	25.6	R	W Paine Ave.	57.0
R	Montview Blvd.	3.3	En	Green Gables Park 	21.1	sL	S Quay St.	57.4
X	Colorado Blvd.	6.3	●	Water Stop	21.1	R	W Chatfield Ave.	57.8
E	City Park	6.3	Ex	Green Gables Park 	21.2	L	S Pierce St.	57.9
1 st R	Rotary - Denver Museum	6.3	X	S Kipling Pkwy	22.1	X	W Coal Mine Ave.	59.9
L	E 22nd Ave.	6.5	L	S Union Blvd	22.8	R	W Weaver Dr.	60.1
L	E 23rd Ave.	6.8	R	Green Mtn. Dr.	23.1	B	S Benton Way	61.1
X	York St.	7.5	L	W Alameda Pkwy	24.2	R	W Leewood Dr.	61.2
R	N Lafayette St.	8.3	R	W Alameda Pkwy	25.6	S	Barricade - Use Caution	61.3
L	E 28th Ave.	8.8	O	C-470	26.8		(becomes W Christiansen Ln)	
X	N Downing St.	8.9	R	S Rooney Rd	27.2	L	S Platte Canyon Rd.	62.0
sR	30th St.	8.9	L	US-40/Colfax Ave	29.7	X	Bowles Ave. (becomes S Lowell Blvd.	62.6
L	Blake St.	9.6	**	Deviation - 85 / Straight	30.2	X	W Belleview Ave.	63.7
X	N Broadway	10.0	U	I-70	31.5	R	W Monmouth Ave.	63.8
X	Park Ave. W	10.2	●	Aid Station - Stegosaurus Lot	31.5	L	S Irving St.	64.1
R	19th St.	10.6	R	Stone St.	34.8	sR	S Irving St.	64.5
L	Wynkoop St.	10.7	L	Bear Creek / Morrison Ave	34.8	R	W Oxford Ave.	65.3
P	Union Station	10.9	U	C-470	35.4	●	Aid Station - Veterans Park	65.4
R	15th St.	11.1	R	S Owens Ln	39.0	U	Santa Fe Rd.	66.6
L	Platte St.	11.6	R	Fox Hollow Ln	39.0	X	S Broadway	67.5
●	Aid Station-REI	11.7	R	Mt. Carbon Bike Trail 	40.2	X	S Clarkson St. (use Bike Path) 	67.5
U	Speer Blvd (becomes Water St.)	11.8	O	US-285 (On Ped Bridge) 	43.6	L	CHV Bike Path along Quincy Ave	68.2
O	I-25 (becomes W 23rd Ave.)	12.2	C	S Eldridge St.	43.9	X	University Blvd. using X-walk to B Pai	69.3
L	Clay St.	12.4	L	W Grand Pl	44.8	Ex	Bike Path @ Charlou Cir 	71.7
R	Mile High Stadium	12.7	R	Alkire St.	45.1	sR	Quincy Ave.	71.7
U	W Colfax Ave. (becomes Morrison A)	13.4	X	W Belleview Ave.	45.2	R	Happy Canyon Rd.	71.8
**	Deviation - 50/85/100 Straight	13.7	X	W Bowles Ave. (becomes W Coal Mine Ave.)	46.3	R	S Monaco St.	71.9
R	W 10th Ave.	13.9	R	S Ward St.	47.5	L	Union Ave.	72.7
X	Federal Blvd.	14.1	R	S Simms St.	48.3	L	S Ulster St.	73.5
L	Perry St.	14.8				U	I-225 (becomes S Quebec St.)	74.0

R=Right, L=Left, sL/R=Slight Left/Right, O=Over, U=Under, X=Cross, E=Enter, Ex=Exit, B=Becomes,qL/R=Quick Left/Right, C=Continue

Dir	Street	Mile
X	E Quincy Ave. (becomes Eastmore D)	74.4
X	S Quebec (becomes E Princeton)	74.5
R	S Oneida St.	74.8
X	Mansfield (becomes S Poplar St)	75.1
L	E Jarvis Way	75.5
R	S Oneida Way	75.8
X	E Hampden Ave.	76.0
L	S Pontiac St.	76.5
R	E Cornell Ave.	76.6
L	Enter Goldsmith Gulch Trail	76.7
sL	Goldsmith Gulch Trail	76.9
U	E Yale Ave.	77.0
sR	Exit Trial - sR to S Oneida St.	77.1
X	E Mexico Ave.	78.3
C	Enter Cook Park Trail	78.3
X	Cherry Creek S Dr.	78.5
X	Cherry Creek N Dr.	78.6
B	Road Runner Way	78.6
L	Road Runner Way	78.7

Dir	Street	Mile
R	S Oneida St.	78.7
L	E Tennessee Ave.	79.3
X	S Monaco Pkwy	79.6
R	S Kearney St.	79.9
X	E Exposition Ave. to Bike Path	79.9
X	Leetsdale - Use X-walk signal	80.3
X	Bike Path (becomes S Kearney St.)	80.5
Ex	E Bayaud Ave (becomes Southmoor D	81.0
L	Kearney St.	81.3
L	Krameria St.	81.8
X	E 6th Ave.	81.9
R	E Severn Pl	82.1
L	N Locust St.	82.2
R	E 8th Ave	82.3
X	N Monaco Pkwy	82.4
X	Quebec St.	82.8
	 Aid Station - Crescent Park	83.0

Dir	Street	Mile
L	Syracuse St.	83.1
X	E Colfax Ave.	83.8
X	Montview Blvd	84.3
X	Martin Luther King Jr. Blvd.	85.2
2 nd R	Rotary - Syracuse St.	85.3
R	E 35th Ave.	85.4
L	Central Park Blvd.	86.0
sR	E 36th Ave. to Enter Bike Path	86.2
sL	Exit Bike Path to Central Park	86.7
X	Northfield Blvd.	88.0
L	E 50th Ave	88.1
R	Yosemite St.	88.3
X	Verbena St.	88.6
L	Uinta St.	88.2
X	Northfield Blvd.	89.0
3 rd R	Rotary - E 48th Ave.	89.0
1 st R	Rotary - Main St.	89.1

Finish



SAG Dispatch
970-470-3041



Mandatory Cut-off Times

25 Mile Deviation - 9:45am
85 Mile Deviation - 9:40am

R=Right, L=Left, sL/R=Slight Left/Right, O=Over, U=Under, X=Cross, E=Enter, Ex=Exit, B=Becomes, qL/R=Quick Left/Right, C=Continue